

Oklahoma NFIP Update

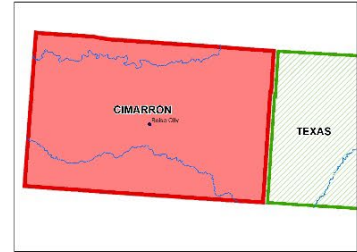
2024 OFMA SPRING CONFERENCE



OKLAHOMA
Water Resources Board

NFIP in Oklahoma 2024

- **405** Participating communities including 6 Tribal Nations
- 9,400 policies, \$2.3 billion in coverage
 - \$8.2 million in premiums paid
- ~13,000 claims totaling more than \$253 million since 1978



NFIP Participation & Mapping

January 2024

Total Participating Communities - 407

NFIP CITIES (344)

- Participating Cities and Towns

NFIP COUNTIES (57)

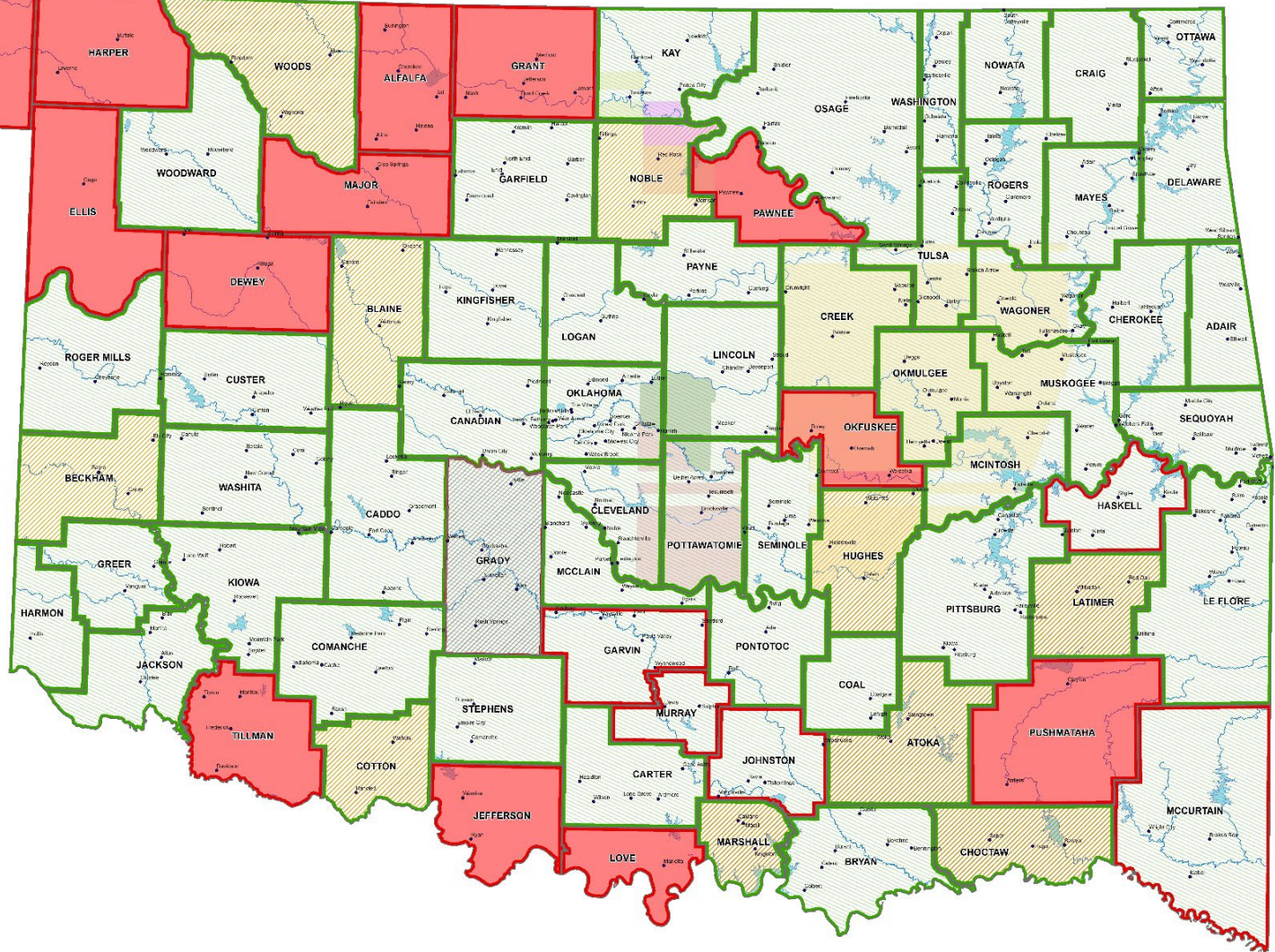
- Non-participating (19)
- Participating (57)
- Suspended (1)

TRIBAL NATIONS (6)

- Kickapoo Tribe
- Muscogee (Creek) Nation
- Otoe-Missouri Tribe
- Ponca Tribe
- Potawatomi-Shawnee Nations
- Tonkawa Tribe

DFIRM (52)

- Paper FIRM (11)
- Not Mapped (14)



Community Rating System (CRS)

	Class	Discount	# of Policies 2021	# of Policies 2024
Bartlesville	7	15%	210	132
Broken Arrow	8	10%	259	175
Del City	6	20%	185	113
Edmond	6	20%	225	151
Enid	9	5%	129	79
Lawton	6	20%	487	320
Norman	6	20%	445	286
Oklahoma City	8	10%	1,509	947
Ponca City	5	25%	72	39
Sand Springs	7	15%	107	71
Stillwater	7	15%	129	76
Tulsa	1	45%	1,403	897
State of OK			12,012	9,400

OK CAP-SSSE Activities FY2024

State staff conducted or coordinated:

- **300+** GTAs
- **15** Community Assistance Visits
- **55** Community Assistance Contacts
- **10** training events
- Map adoptions
- Ordinance updates



Training

In 2024, OWRB staff and OFMA will hold basics and advanced topics courses in:

- Clinton
- Langley
- Chickasha
- Oklahoma City
- McAlester



Register on the OWRB website

FEMA L-273 was conducted in February at OKC

FPA Accreditation

- Under the "Oklahoma Floodplain Management Act", OS 82 Section 1618, 1620-1620.1, persons designated by their respective communities and/or the community's floodplain board are **required to be accredited by the Oklahoma Water Resources Board (OWRB)**.
- Floodplain Administrators (FPAs) are required to obtain 6 Continuing Education Credits (CEC) of floodplain training each year or be a Certified Floodplain Manager (CFM) in good standing through a nationally recognized floodplain management organization.

Oklahoma State Flood Plan

AUGUST 2022



In 2020, the Oklahoma Legislature passed Senate Bill 1269, which directed the development of the State Flood Plan. The Plan will be comprised of a comprehensive inventory of flood mitigation strategies and projects and will provide guidance on managing resources and increasing public awareness at the State and community level. Flood Planning Watersheds have been delineated based on the planning regions of the Oklahoma Comprehensive Water Plan.



ENGAGEMENT



DATA
COLLECTION



FLOOD RISK
REDUCTION
STRATEGIES



FUNDING

Flood
Planning
Watersheds

Inform key stakeholders, gather feedback on mitigation plans, and determine training and technical assistance needs.

Collect all available natural environment and flood hazard information and identify data gaps.

Identify current and proposed mitigation and resilience projects in Oklahoma.

Identify possible funding sources for the implementation of mitigation and resilience projects.



State Flood Plan Dashboard



Oklahoma State Fl...
Oklahoma Water Resources Board

Select a Plannin...
All Planning Re...

Select ...
All Cou...

Select a Co...
All Commu...

Select a Sena...
All Senate Dis...

Select a Hou...
All House Dis...

Select...
All Tri...



How to Use This Dashboard

Welcome to the State of Oklahoma Flood Plan Dashboard, an interactive tool for reviewing and prioritizing flood mitigation needs.

This dashboard is controlled using the **Selectors** across the top of the map and the **Tabs** along the bottom.

Please use the **Selectors** to filter the map and reporting widgets to match the Watershed, County, Community, State Congressional District, or Tribal Boundary selected.

Select a County
All Counties

Select a Community
All Communities

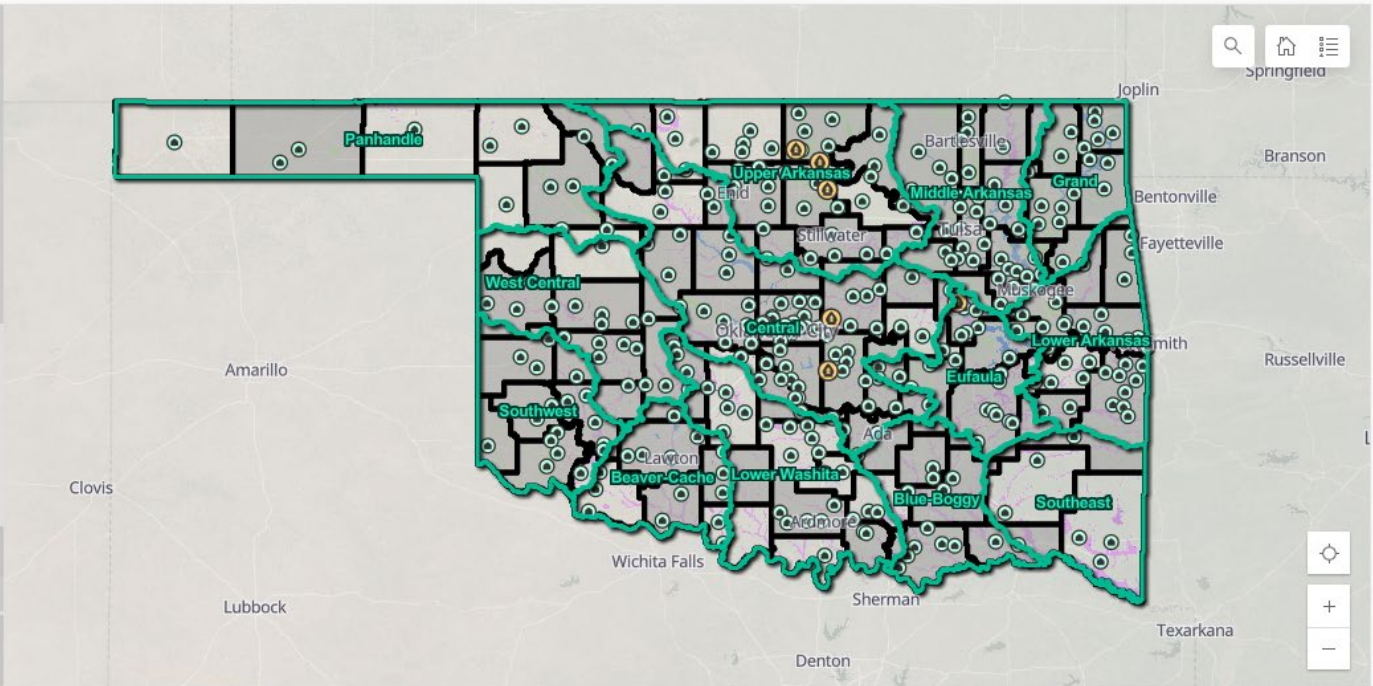
Please use the **Tabs** along the bottom of the dashboard to view different maps and reporting widgets. Each Tab highlights a specific area of

NFIP Participation

Communit	Counties	Tribes
325 out of 675	57 out of 77	6 out of 30

Dam Inventory

High	Significant	Low Hazard
428	211	4,142



Earthstar Geographics | Map data © OpenStreetMap contributors, Microsoft, Facebook, Inc. and its affiliates, Esri Community Maps contributors, Map layer by Esri Powered by Esri

State Plan Summary Metrics

Total NFIP Claims	NFIP Claims Paid	Structures SFHA	Structures 0.2% Flood	Stormwater Projects	Stormwater Projects Est. Cost
10,329	\$246M	76,080	49,065	210	\$709M

SUMMARY

STORMWATER PROJECTS

DAM INVENTORY

SOCIO-ECONOMIC (SVI)

HAZARD RISK INDEX - RESILIENCY

HOTSPOT SCORES



OKLAHOMA
Water Resources Board



Search

- Water Permitting
- Financing
- Wells & Licensing
- Floodplain Management
- Dam Safety
- More

Oklahoma Water Resources Board > Floodplain Management

Floodplain Management

The OWRB prevents and mitigates the catastrophic effects of flooding disasters in Oklahoma through coordination of the state's participation in the National Flood Insurance Program (NFIP). Through partnerships with federal, state, and local entities, the OWRB provides guidance to communities in meeting the requirements to participate in the NFIP, including the development and enforcement of floodplain regulations in designated flood hazard areas, and the training and certification of local floodplain administrators. More than 400 Oklahoma communities currently participate in the NFIP, which significantly reduces disaster recovery costs and allows citizens to purchase flood insurance.

I'm Looking For


- [State Flood Plan](#)
- [Forms & Guidance](#)
- [Frequently Asked Questions](#)

More Information


[Floodplain Management Fact Sheet](#)

Resources

- [USGS Estimated Base Flood Elevation Viewer](#)
- [FEMA Map Service](#)



FIND A FLOODPLAIN ADMINISTRATOR >



SIGN UP FOR FLOODPLAIN ADMINISTRATOR TRAINING >

Jon Phillips, CFM, OK NFIP Coordinator
jon.Phillips@owrb.ok.gov

Cheyenne Reynolds, CFM Floodplain Specialist
[Cheyenne.Reynolds@owrb.ok.gov](mailto:Cheyanne.Reynolds@owrb.ok.gov)

Gavin Brady, CFM, Floodplain Specialist
gavin.brady@owrb.ok.gov

Darion Minnella-Warner, Floodplain Specialist
Darion.minnella-warner@owrb.ok.gov

OWRB Floodplain Management
(405) 530-8800



OKLAHOMA
Water Resources Board