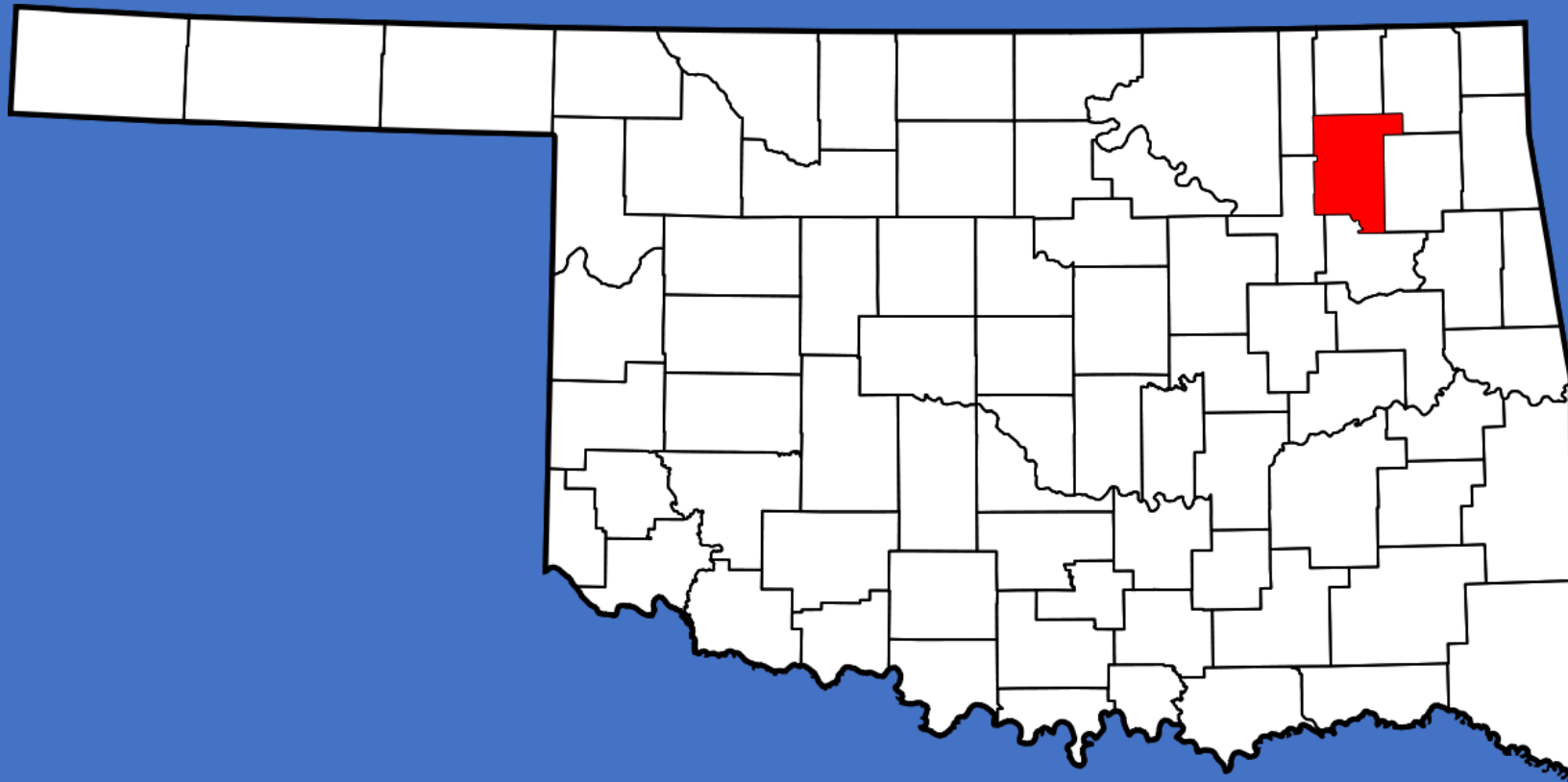


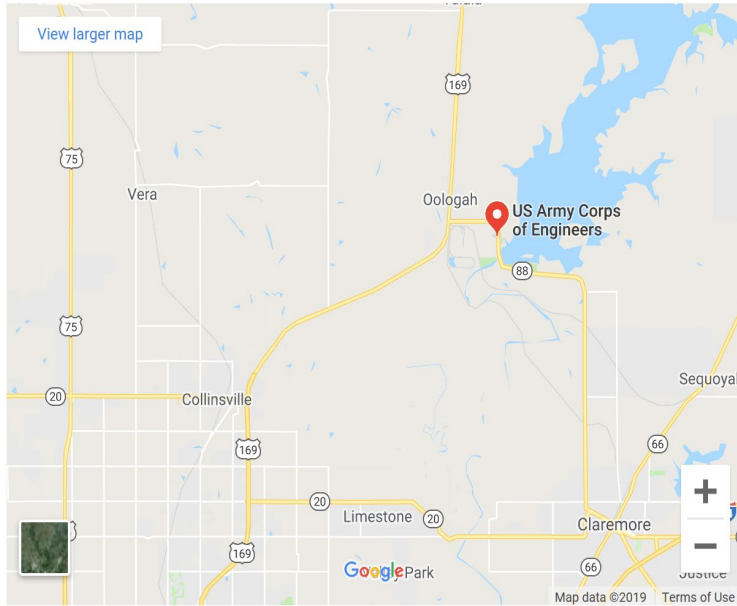
Rogers County Flood Event

Scotty Stokes, Emergency Management Director




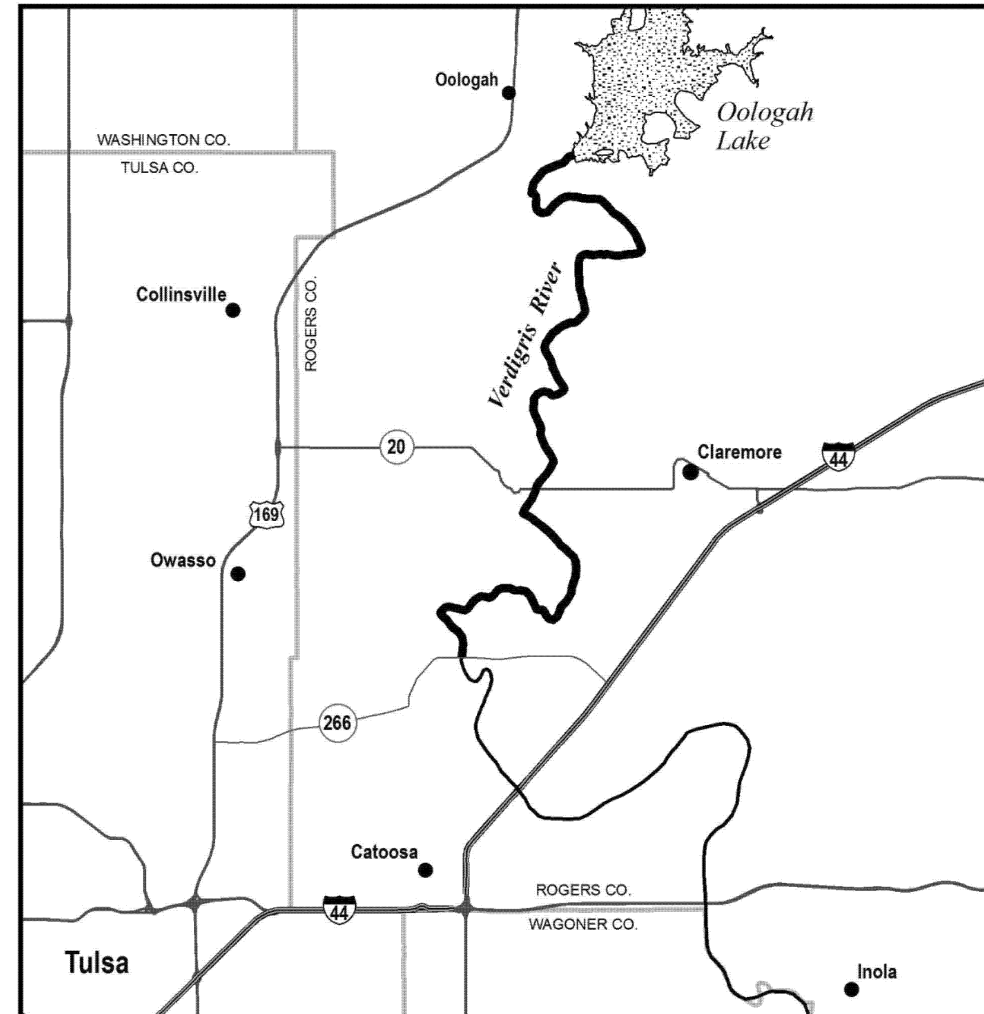
Rogers County

Oologah Lake



Verdigris River

Map of Unit RF2 (Verdigris River) of critical habitat for Rabbitsfoot



~ Critical Habitat



1:200,000

What does the EM do during a flood event?

1. Emergency Stage
2. Individual Damage Assessment
3. Public Damage Assessment

Setting the Scene...

May 20th: Flash flooding begins

May 23rd: Inflow rates into Oologah 111,
200cfs

May 24th: The phone call!

May 27th: Release rates increase

Issues:

- Plans insufficient for flood fight across county departments (engineering, emergency management, floodplain management)
- No maps!
- Lack of resources
- Lack of manpower
- Citizens in limbo for recovery options post event (substantial damage, individual assistance, buyout?)

Lessons Learned

- Limited knowledge about Substantial Damage
- Have accurate maps prior to event, based on lower releases from dam
- Have written plans in place for agencies to work together during event!

Questions?

